






Victoria

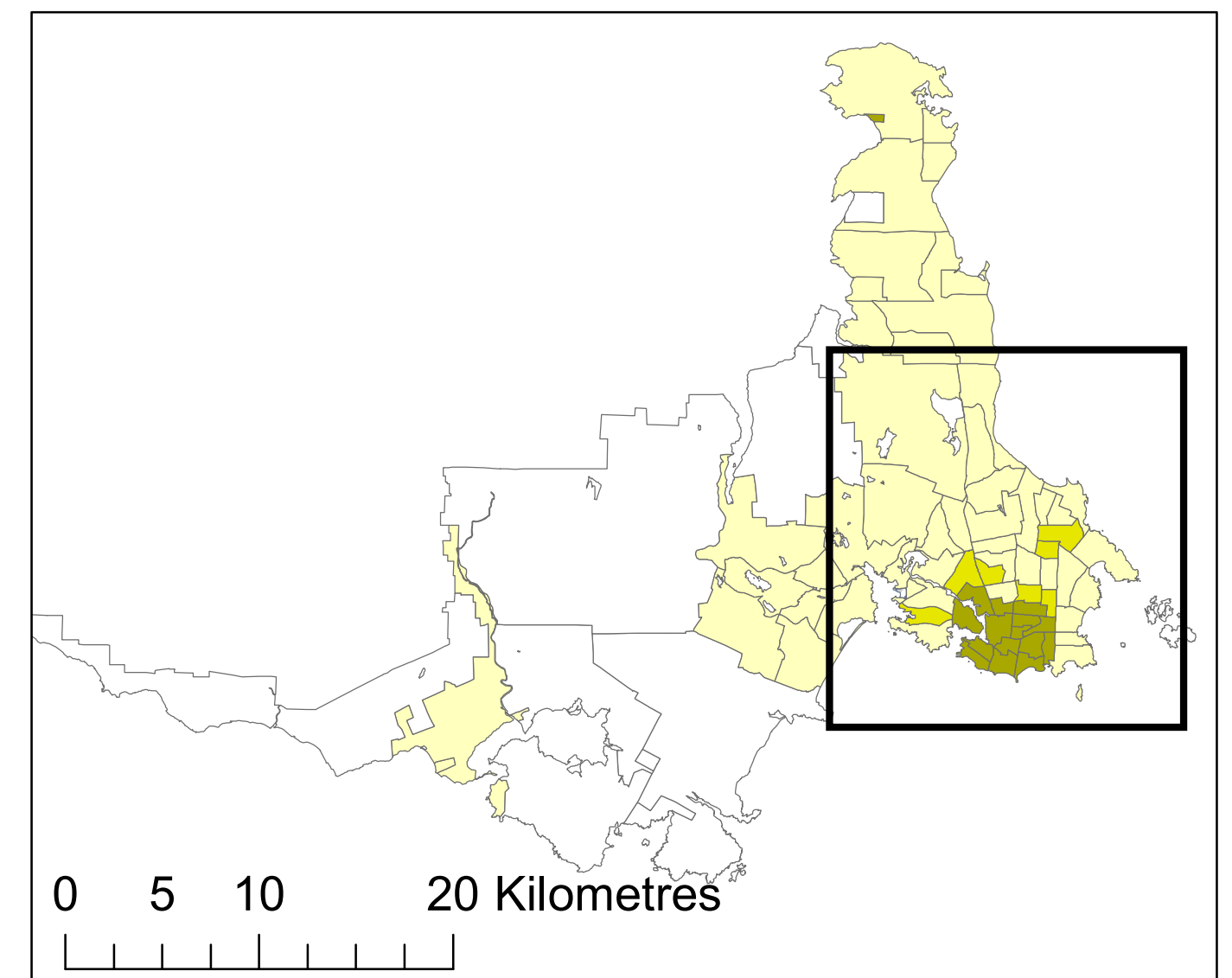
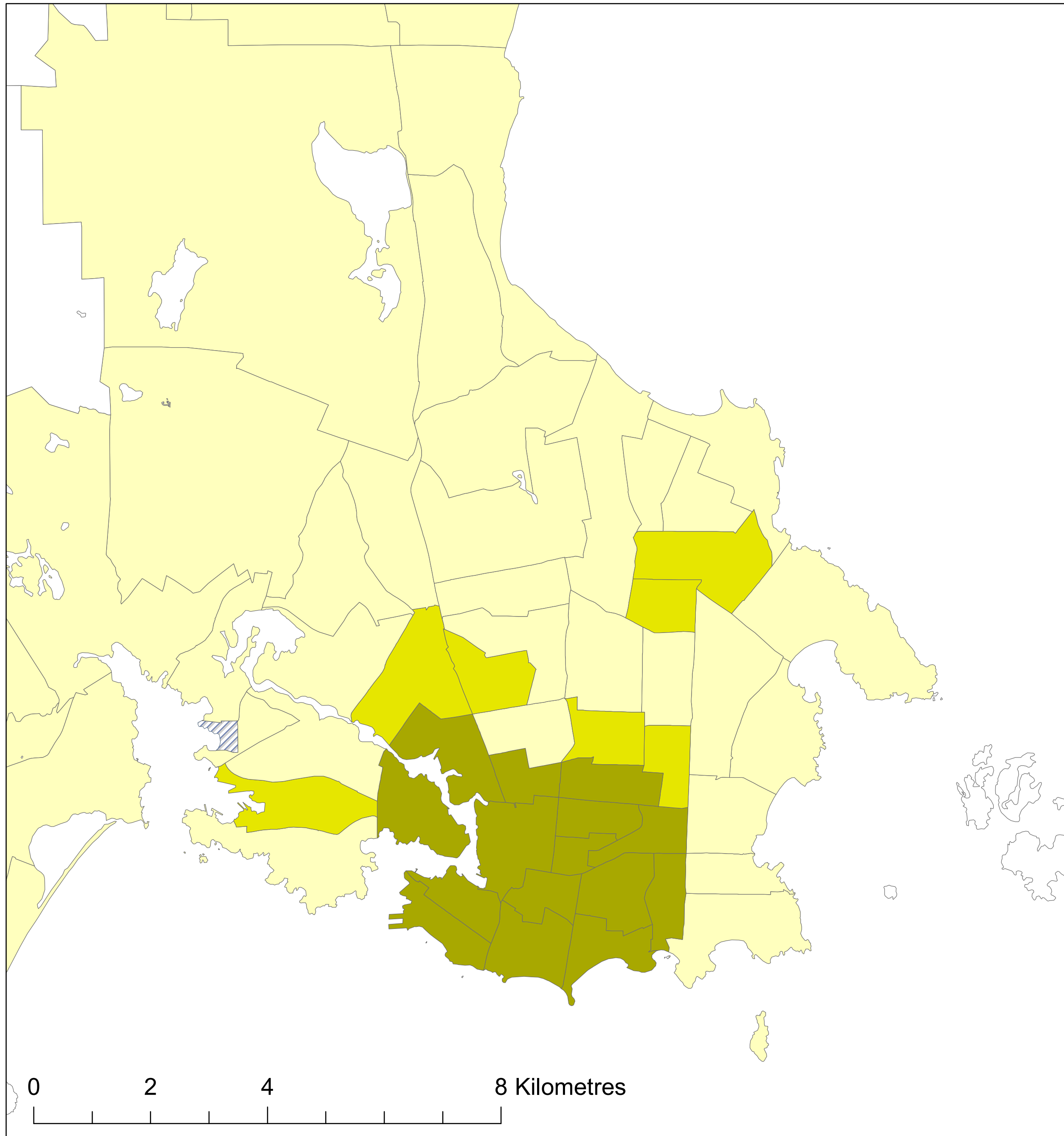
Transportation T9 Method

Legend

-  Active Core
-  Transit Suburb
-  Auto Suburb
-  Exurban
-  Unclassified

Active Core: 21%
Transit Suburb: 10%
Auto Suburb: 65%
Exurban: 4%

Census Tracts and Population Data: 2016 Census
Census Tract Classification: 2016



Queen's School of Urban and Regional Planning
Principal Investigator: David Gordon
Research Assistants: Lyra Hindrichs & Chris Willms

